

BOREHOLES UGANDA



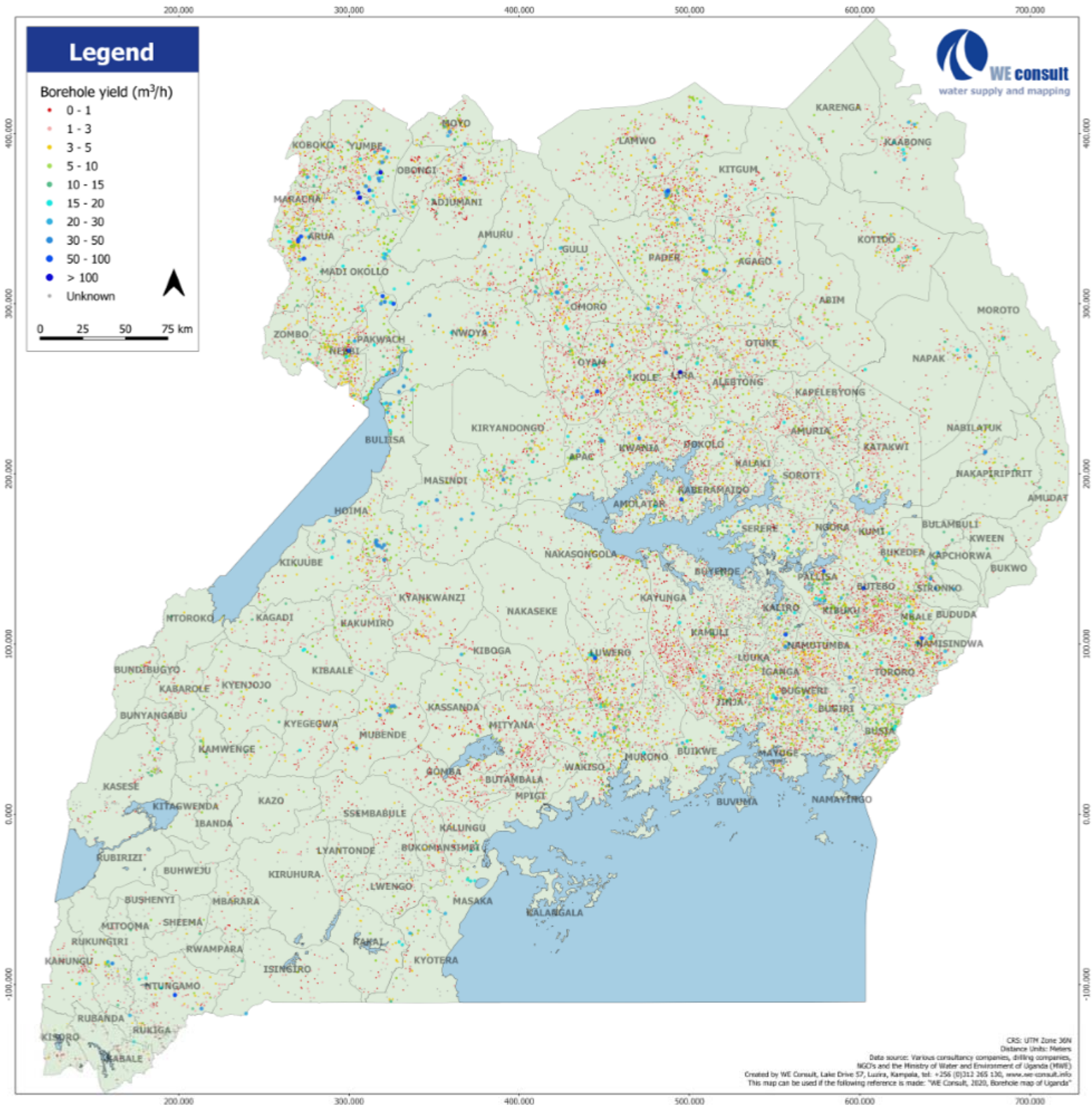
Legend

Borehole yield (m³/h)

- 0 - 1
- 1 - 3
- 3 - 5
- 5 - 10
- 10 - 15
- 15 - 20
- 20 - 30
- 30 - 50
- 50 - 100
- > 100
- Unknown

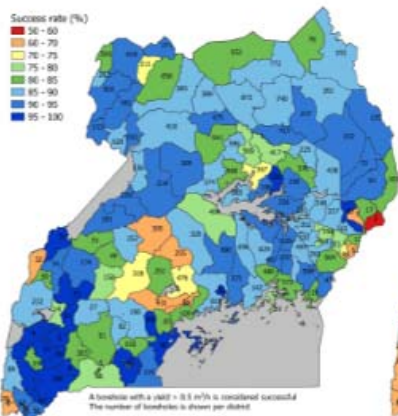


0 25 50 75 km

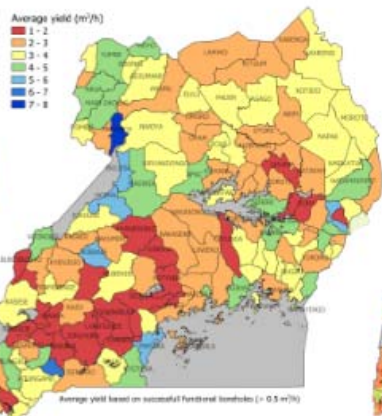


CRS: UTM Zone 36N
 Distance Units: Meters
 Data source: Various consultancy companies, drilling companies, NGOs and the Ministry of Water and Environment of Uganda (MWE)
 Created by WE Consult, Lake Drive 57, Luira, Kampala, tel: +256 (0)312 265 130, www.we-consult.info
 This map can be used if the following reference is made: "WE Consult, 2020, Borehole map of Uganda"

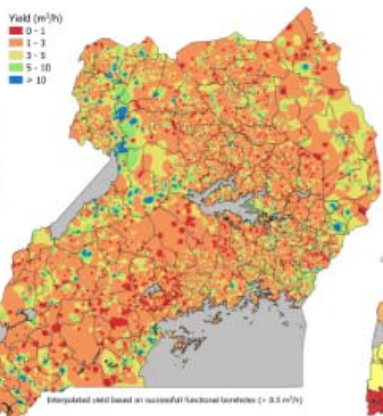
SUCCESS RATE



AVERAGE YIELD



INTERPOLATED YIELD



BOREHOLES LARGER THAN 15 m³/h

